



Service Instructions
19TH October 2019



Jay Quirk/Cody Richards - 2018 Monaro Stages
Photo: Wishart Media



WELCOME TO THE MONARO STAGES

Welcome to the Monaro once again. This year's event follows a similar route to last year with excellent shire stages flowing into stages in Coolingubra State Forest, hopefully without the rain and major weather event that bought an early end to the 2018 event.

The roads are in excellent condition, with the open shire roads and more technical forest sections incorporated to give a wide variety of road types and surfaces

Moving the event to take in the forests has shifted us away from my favourite stages from 2017 but the final shire road stage, though short, makes up for it.

With a number of high quality events taking place in NSW, the 2018 Monaro Stages was awarded **CAMS NSW/ACT Best State Event of the Year** at the Annual Awards Presentation in February 2019 – the award bearing testimony to the club, organising committee and the team that puts this event together.

Our major sponsor, **Andrew Penny** (owner at **Kosciuszko Automotive**) was awarded **Sportsperson of the Year for the Snowy Mountains Monaro Region in the 2019 Australia Day Awards**. Andrew was recognised for his commitment to growing motorsport within the local area, his dedication to his motorsport and representing the local area at a state, national and international level over the past 20 years.

Our thanks again to Andrew & Georgina for their sponsorship and support for the Monaro Stages again in 2019. We greatly appreciate their support over the past 3 years.

Dave Ballard, Clerk of Course

START/STAGING AREA – COOMA BOWLING CLUB



EVENT SUMMARY

General Information

The 2018 Kosciuszko Automotive Monaro Stages will start and finish in Cooma at the marshalling area adjacent to the Cooma Bowling Club.

Service Park for the event is in Bombala. All servicing will be done in Bombala.

Crews will be permitted to float their vehicles back to Cooma following final stages for the event.

- From Bombala Service Park for ORS/DRS/CRS/HRS/ACT event
- From Nimmatebel Showground for NSWRC/ECCRS event

Refueling – all refuelling will be done at Service Park and remote refuel points as per these instructions.

There will be a fuel delivery service to the remote refuel points. We strongly encourage all crews to utilise the fuel delivery service as time and space is limiting. Time to get to Service Park will be very tight.

Directions for self refuelling are on **Pages 10 & 11**.

Service crews NOT refuelling – to Service Park **Directions on Page 5**

Times and collection point for fuel delivery service are on **Page 8**.



Darkie Barr-Smith/Jono Forrest
2018 Monaro Stages
Photo: Aaron Wishart, Wishart Media

2019 EVENT SUMMARY – RUNNING SCHEDULE

Fuel Delivery Service

REFUEL	LOCATION	PICK UP	TIME
REFUEL 1	GUNNINGRAH RD	COOMA START AREA	BY 8.00 am
REFUEL 2 & 3	SS4 & SS7	COOMA START AREA	By 9.00 am
FUEL CONTAINERS WILL BE RETURNED TO COOMA START AREA FOR COLLECTION			

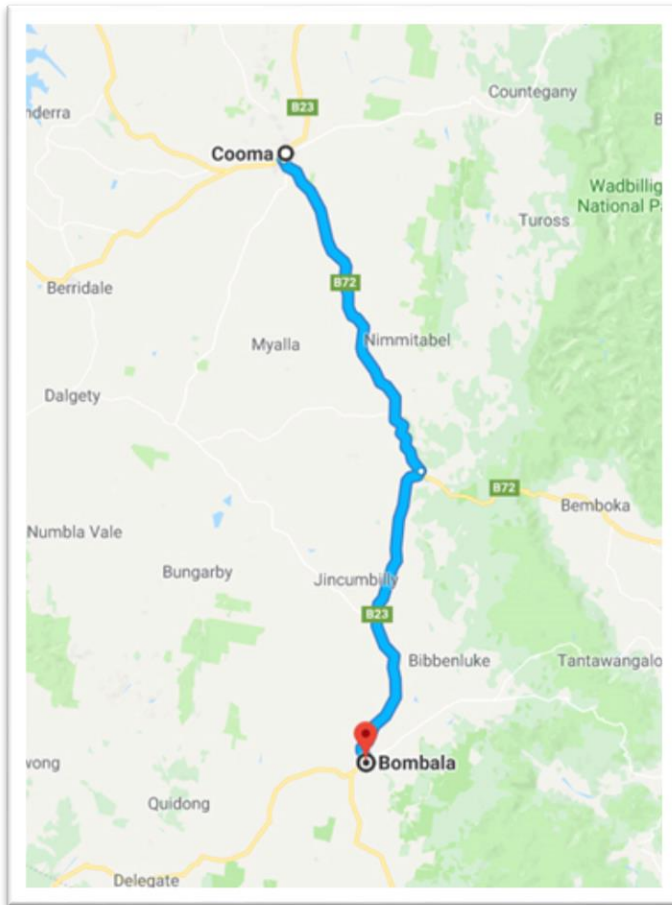
Event Schedule

TC	Stage/Liaison	KMS	TIME	Other Information	CAR 1 DUE
TC0	Start	0.00	0:00		9:00
	Liaison	34.40	0:35		
TC1	SS1	21.21	0:50		9:38
				Remote Refuel	10:15
	Liaison	28.29			
TC2	SS2	13.01	0:25		10:31
	Liaison	13.59			
	Service		0:20	20 min Service	10:56
	Liaison	24.77	0:25		
TC3	SS3	12.40	0:17	Spectator Point 1	11:44
	Liaison	4.42			
TC4	SS4	8.30	0:12		12:04
				Remote Refuel	12:16
	Liaison	2.07			
TC5	SS5	28.27	0:35	Spectator Point 2 & 3	12:19
	Liaison	9.00			
	Service		0:40	40 min Service	12:54
TC6	Regroup In		0:20		13:37
TC6a	Regroup Out				
	Liaison	24.77	0:25		14:00
TC7	SS6	12.40	0:17	Spectator Point 1a	14:28
	Liaison	4.42			
TC8	SS7	8.30	0:12		14:48
				Remote Refuel	15:00
	Liaison	2.07			
TC9	SS8	28.27	0:35	Spectator Point 2a & 3a	15:03
	Liaison	9.00			
				Clubman Event Finishes Bombala (optional float to Cooma)	
	Service		0:20	20 min Service	15:41
	Liaison	20.63	0:20		16:01
TC10	SS9	21.7	0:25		16:26
	Liaison	3.1			
TC11	SS10	7.33	0:40		16:54
	Liaison	39.6			
TC12	Finish			State Event Finishes Nimmatebel (optional float to Cooma)	17:37

SERVICE PARK – BOMBALA RESERVE, Monaro Hwy, Bombala

Service park is located 88.9 kms from event start at Cooma.
(Next to Bombala Caravan Park)

SERVICE PARK – DIRECTIONS TO BOMBALA



DIRECTIONS TO SERVICE PARK

(Distances are intermediate)

Turn Right out of start area

270m Turn left onto Mawson St

140m Turn Left onto Cromwell St

350m Continue onto Murray Street

400m Turn right on Monaro

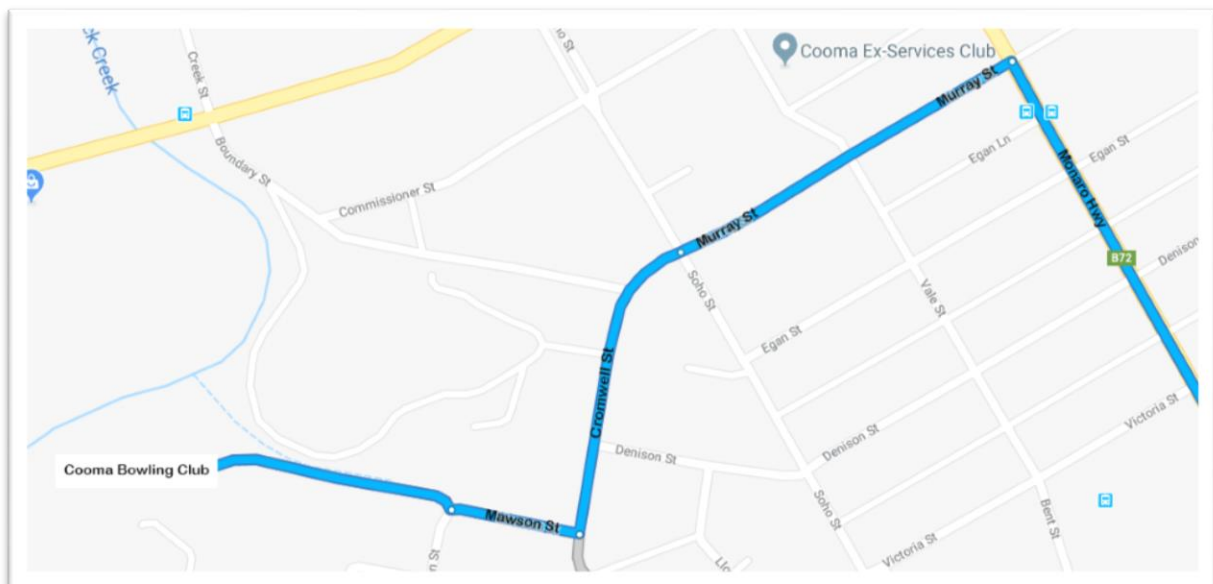
Hwy/Snowy Mtns Hwy (B23/B72)

45.9km Turn right onto Monaro Hwy

(B23)

40.7km Turn left into Service Park (just before the Bombala Caravan Park)

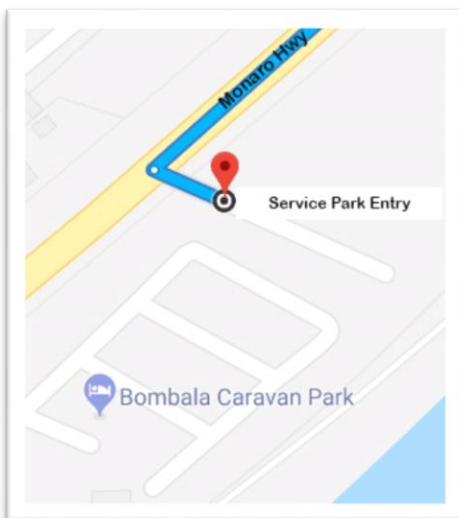
Start Area, Cooma – to Service Park



BOMBALA SERVICE PARK

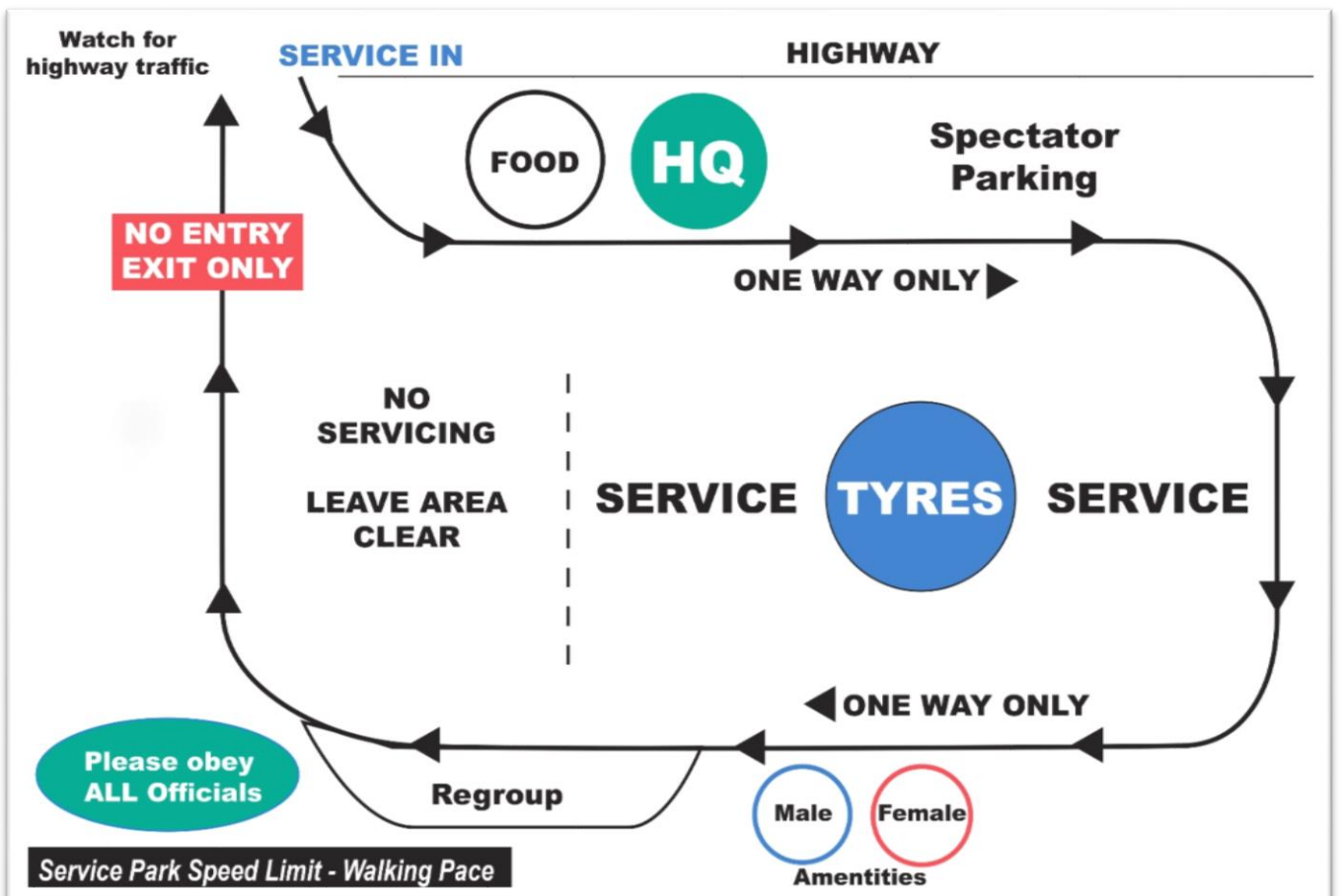


Bombala – Entry to Service Park



SERVICE PARK LAYOUT

ONE WAY TRAFFIC IN SERVICE PARK

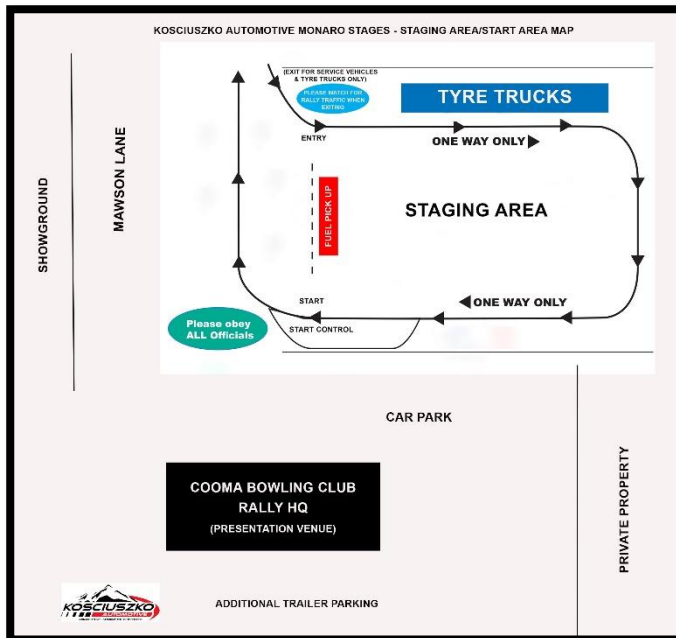


REMOTE REFUEL

Our preference is that all competitors utilise the fuel delivery service, however directions to the refuel points are provided in Service Instructions for those crews wishing to refuel their own vehicles. (see pages 10 & 11)

Please be sure to clearly label your fuel – NAME/CAR NUMBER

Cooma Start/Staging Area (Overview)



FUEL FOR REMOTE REFUEL 1

SS1 transport - Gunningrah Road

Time: 8.00 am

Fuel delivery vehicle will leave Cooma Start

Area at 8.00 am

FUEL FOR REMOTE FUEL 2

SS4 & SS7 Stockmans Crk Rd

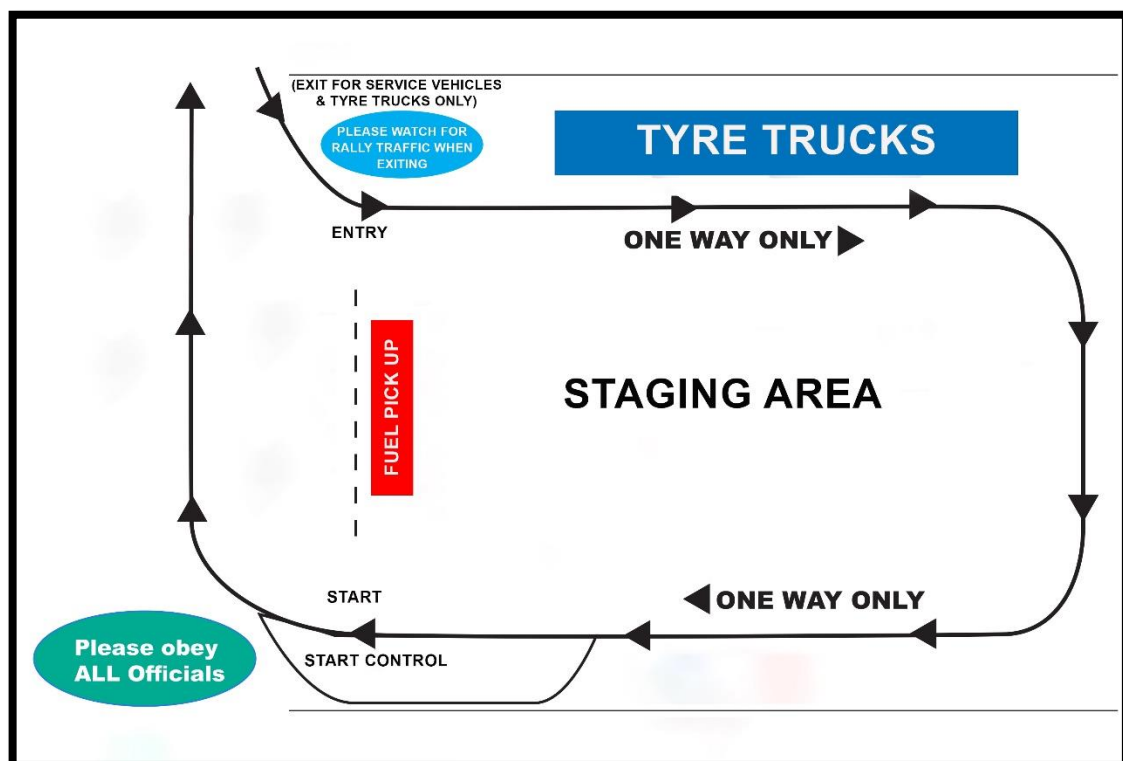
Time: 9.00 am

Fuel delivery vehicle will leave Cooma

Start Area at 9.00 am

PLEASE MAKE SURE YOUR FUEL IS AT THE FUEL PICK UP PRIOR TO THE DEPARTURE TIME

STAGING AREA LAYOUT



ALL FUEL FOR ALL REFUELS WILL BE REQUIRED AT START AREA PICK UP

There will be two refuel vehicles at the start area:-

One for Refuel 1 Gunningrah Rd – leaving the start area at 8.00am sharp

One for Refuel 2 & 3 Stockmans Crk Rd – leaving the start area at 9.00am sharp

REFUEL CONTAINERS WILL BE RETURNED TO THE COOMA START AREA

Tyre Suppliers Information

We have 3 Tyre Trucks coming to the event and they will be at the start area from 6.30 am. Can you please ensure that you have your tyres sorted before 9am, at the Cooma Staging Area so that the trucks can pack up and move to the Bombala Service Park.



MRF/Pinnacle Tyres

Darrin 0490 792135

Tony 0408 432459



Bendigo Tyres

Scott 0400 006529



Hoosier Tire Australia

Mitch 0409 775642

COOMA START TO REFUEL 1 (REMOTE)

Gunningrah Road

Distance 66.1km

On transport to SS2

SPEED LIMIT IN REFUEL AREAS – 20KPH

Please be aware that this route is also the transport route for rally cars to the start of SS1

- Rally cars will exit the route at Bobundra Lane
- Rally cars will re-enter the route at Avon Lake Rd



DIRECTIONS TO REMOTE REFUEL

Distances are intermediate

Turn Right out of start area

270m Turn left onto Mawson St

140m Turn Left onto Cromwell St

350m Continue onto Murray Street

400m Turn right on Monaro Hwy/Snowy Mtns Hwy (B23/B72)

650m Turn right onto Church Street

1.9km Continue straight onto Maffra Road

(30.3km – Rally cars turn left)

35.6km Turn left onto Snowy

River Way

(11.3km – Rally cars entering on left)

26.9km Turn right at Gunningrah Rd and then immediately left into refuel area.

PARK VEHICLE FACING TO THE ROAD

This point is refuel only, no service enroute.

Please be efficient and don't waste time refuelling.

REFUEL TO SERVICE PARK

Continue on Snowy River Way to Monaro Highway (10.9km)

10.9km Turn right onto Monaro Highway

19.8km Turn left into Service Park

SERVICE TO REFUEL 2 (REMOTE)

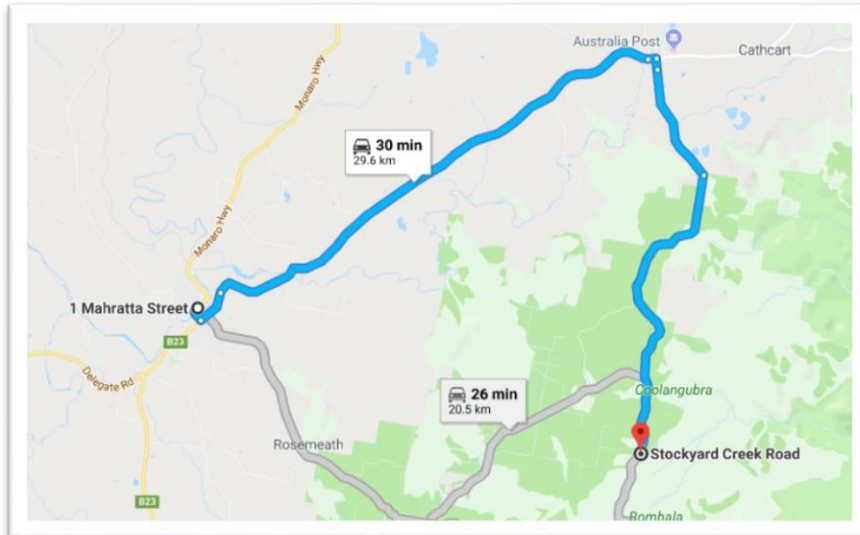
Stockyard Crk Rd/Coolungubra Forest Way

Distance: 29.6km

End of SS4

End of SS7

SPEED LIMIT IN REFUEL AREAS – 20KPH



DIRECTIONS:

Distances are intermediate

Turn left out of Service Park
(Monaro Hwy)

110m Turn left onto Forbes
Street/Monaro Hwy B23

300m At roundabout, take
first exit left onto Maybe
Street

1km Continue onto Cathcart Road

14.7km Continue on Eden Street

230m Turn right onto Blair Street

350m Continue on Coolungubra Rd

3.4km Coolungubra Rd turns slightly right and becomes Coolungubra Forest Way

9.4km Intersection Coolungubra Forest Way/Stockyard Creek Rd

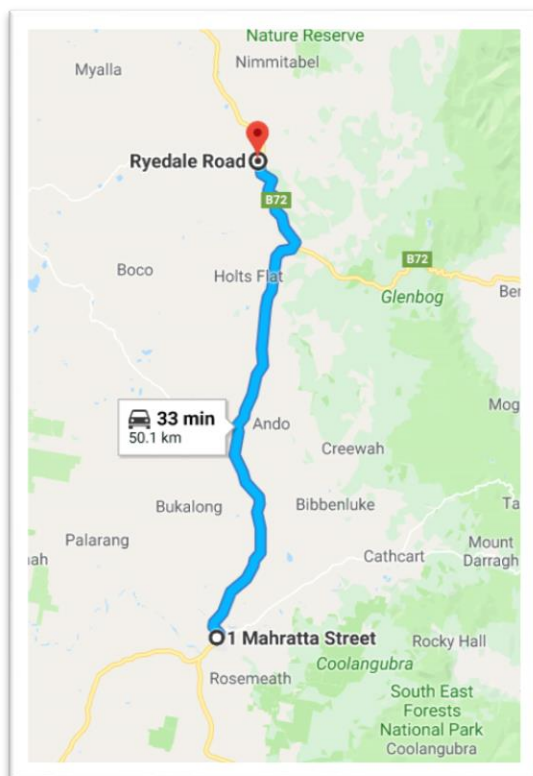
PLEASE NOTE: REFUEL IS IMMEDIATELY AFTER FINISH CONTROL OF SS4 & SS7

Approx 50m from control to intersection. Please move as far away from the control as possible for refuel and avoid traffic congestion.

AFTER REFUEL, RETURN TO SERVICE PARK VIA REVERSE ROUTE

NIMMATEBEL SHOWGROUND – END OF EVENT PICK UP POINT

NSWRC & ECCRS ONLY – following service at end of SS8, two stages to complete



DIRECTIONS:

Distance: 50.1km

Leave Service Park and turn right on Monaro Hwy B23

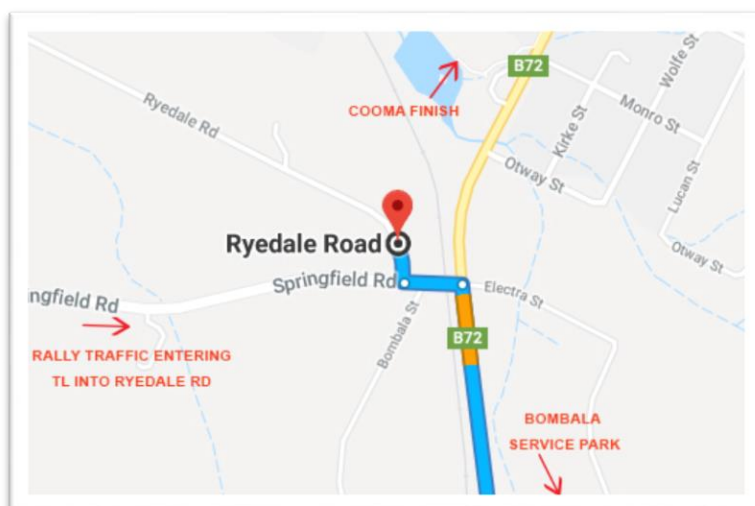
49.9km Turn left on Springfield Road

85m Turn right on Ryedale Road

Caution: Oncoming rally traffic from Springfield Rd
Rally traffic turning left into Ryedale Rd to

Showground

400m Turn right into Nimmatebel Showground



Leave Nimmatebel pick up

400m Turn left on Springfield Rd

Caution: Rally traffic entering from Springfield Rd on right

130m Turn left on Monaro Hwy

38.2km Cooma Bowling Club

ROAD CARDS MUST BE HANDED IN AT COOMA BOWLING CLUB